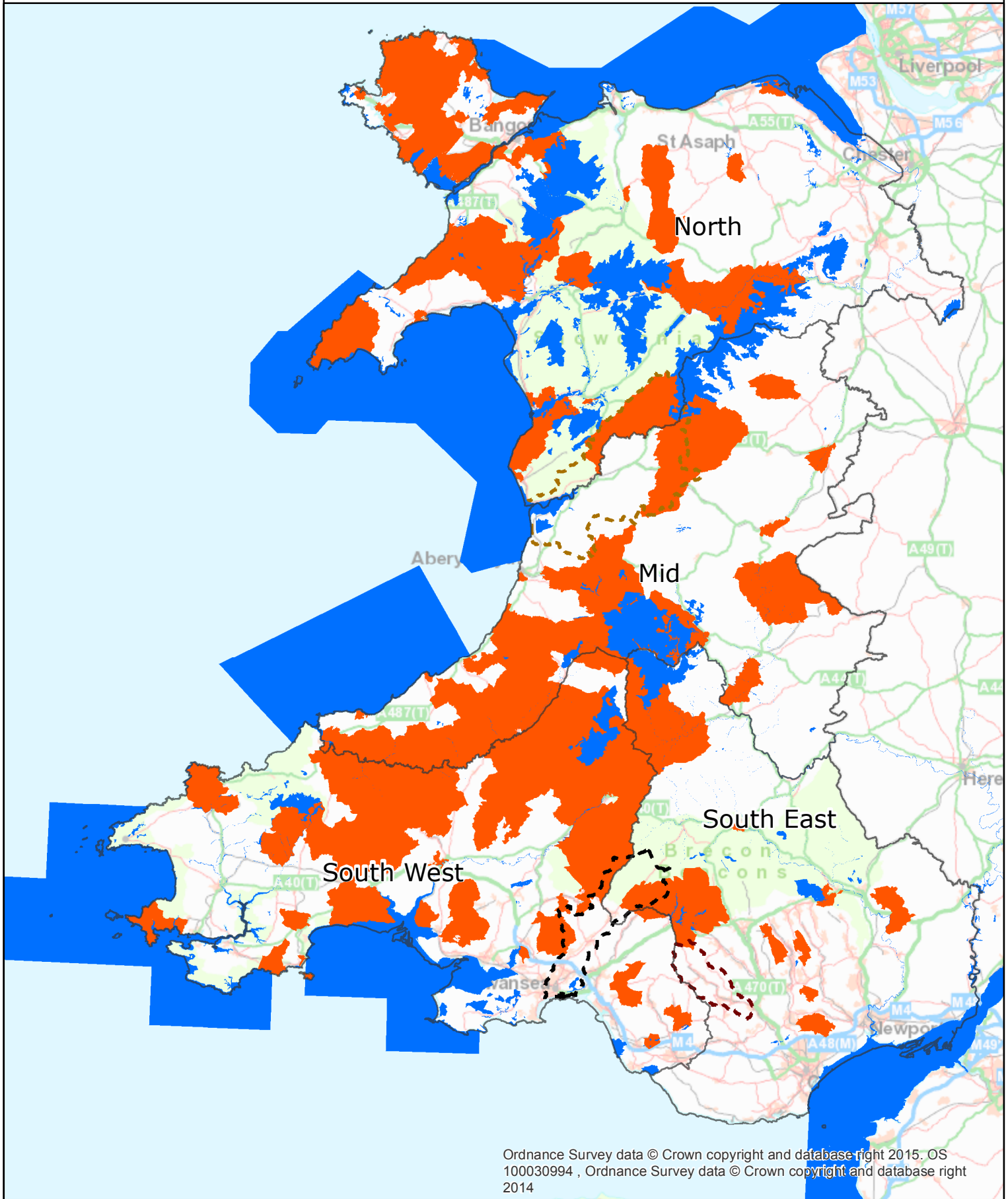









20% Most deprived Rural LSOAs and NATURA 2000 Designated Sites



Ordnance Survey data © Crown copyright and database right 2015. OS 100030994, Ordnance Survey data © Crown copyright and database right 2014

Legend

- | | | | | | |
|---|------------------|---|-------------------|---|--------------------------------------|
|  | NRW areas |  | Dyfi Catchment |  | 20% Most deprived Rural LSOAs |
|  | Natura 2000 Site |  | Rhondda Catchment |  | 20% Most deprived Rural LSOAs |
| | |  | Tawe Catchment | | |

0 4.75 9.5 19 28.5 38
Kilometres



© Crown copyright. All rights reserved.
Natural Resources Wales, 100019741, 2015.
© Hawffraint y Goron. Cedwir pob hawl.
Cyfoeth Naturiol Cymru, 100019741, 2015.

Aerial imagery is copyright Getmapping plc, all rights reserved.
Licence number 22047.